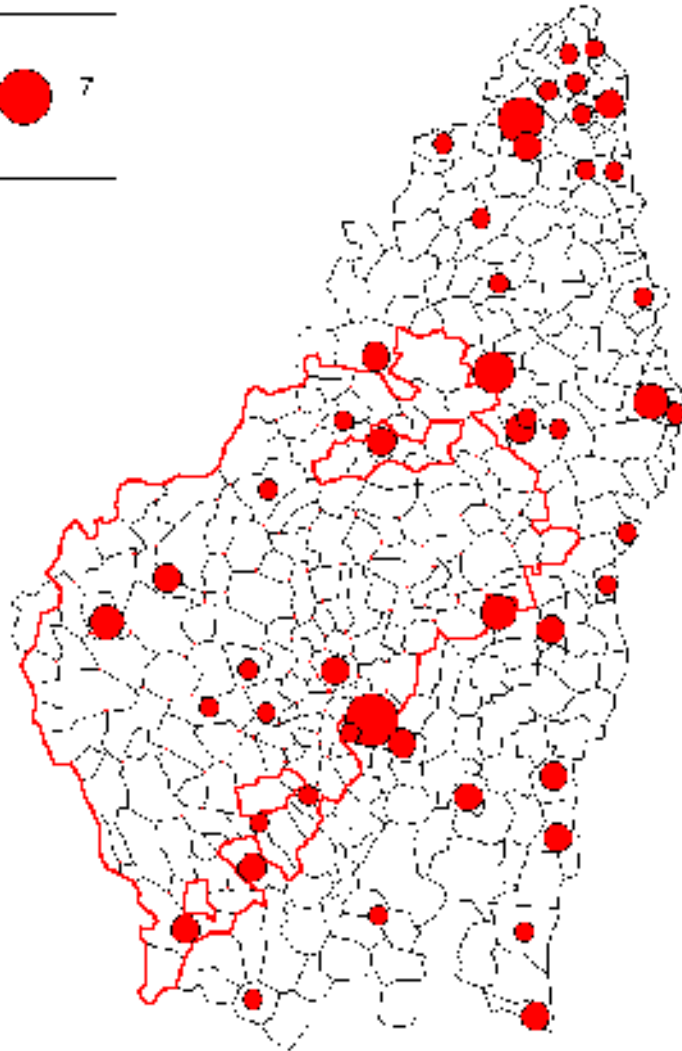


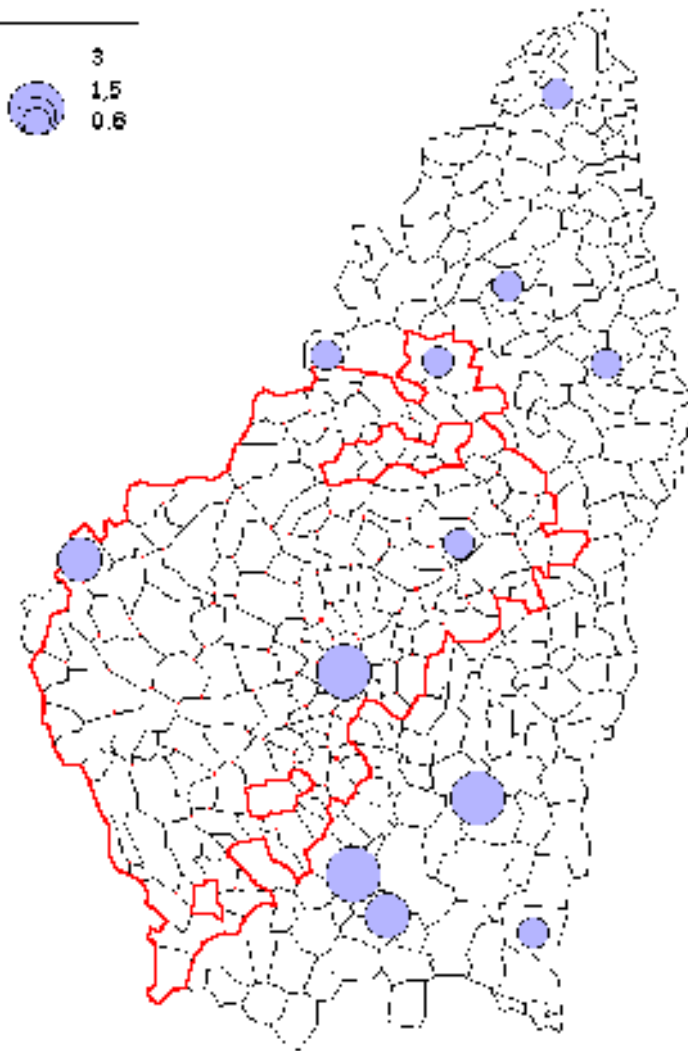
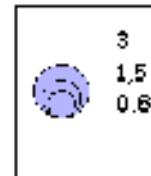
## \* Implantation géographique agro-alimentaire

### Industries de la viande



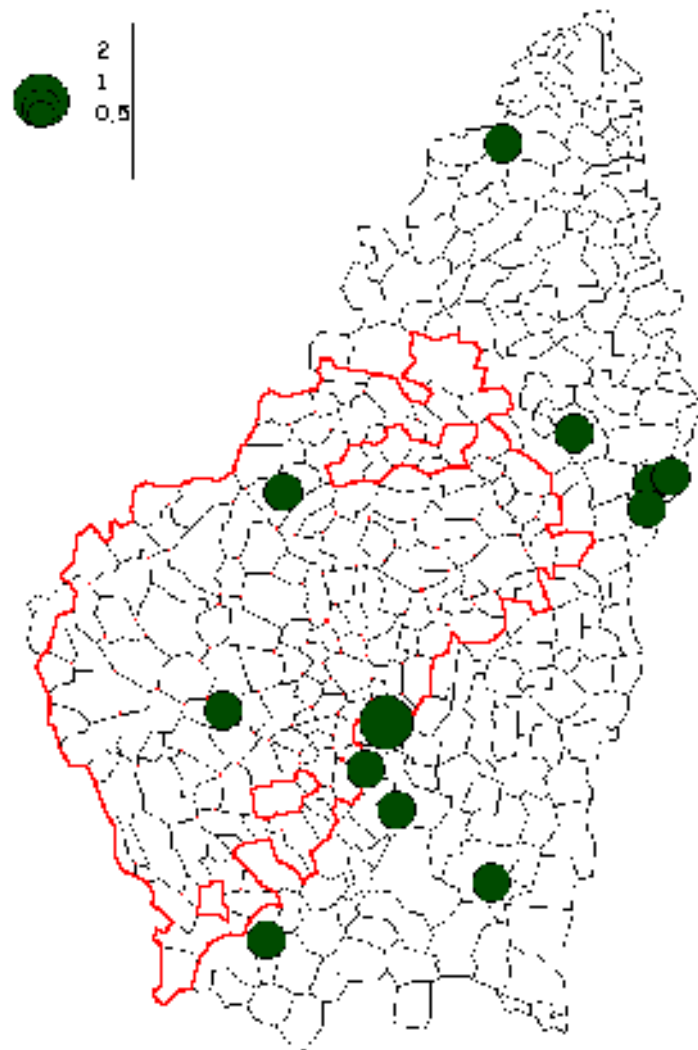
Nombre d'entreprises : Sources INSEE - Étienne  
Cartographie Luc Calès

### Industries laitières



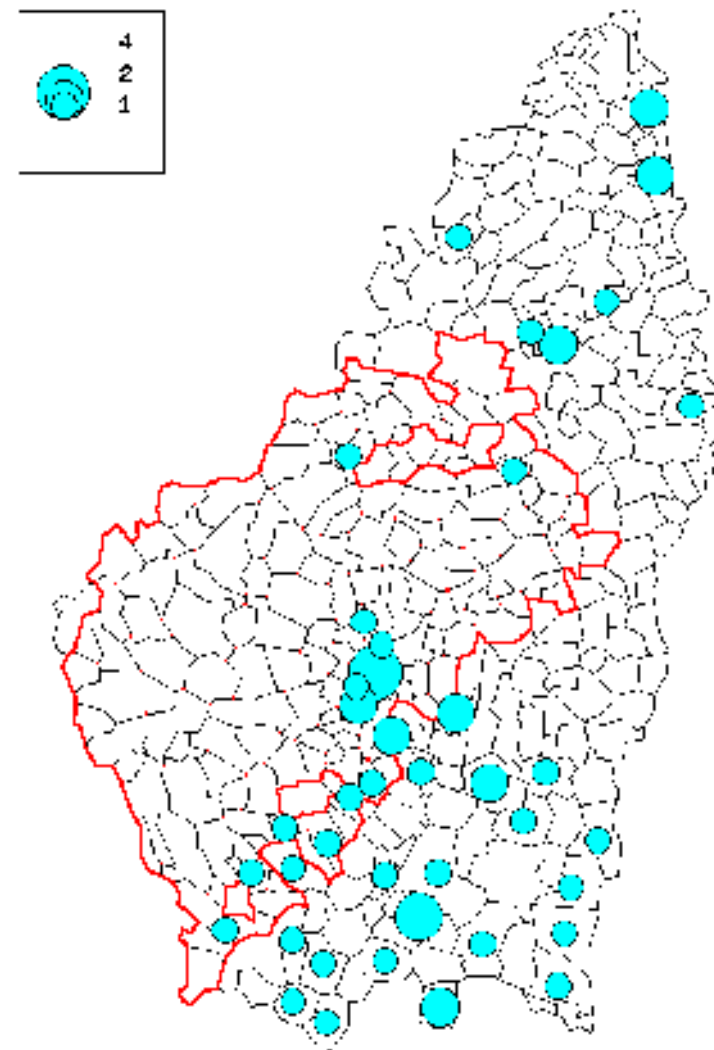
Nombre d'entreprises : Sources INSEE - Étienne  
Cartographie Luc Calès

### Industries des fruits et légumes



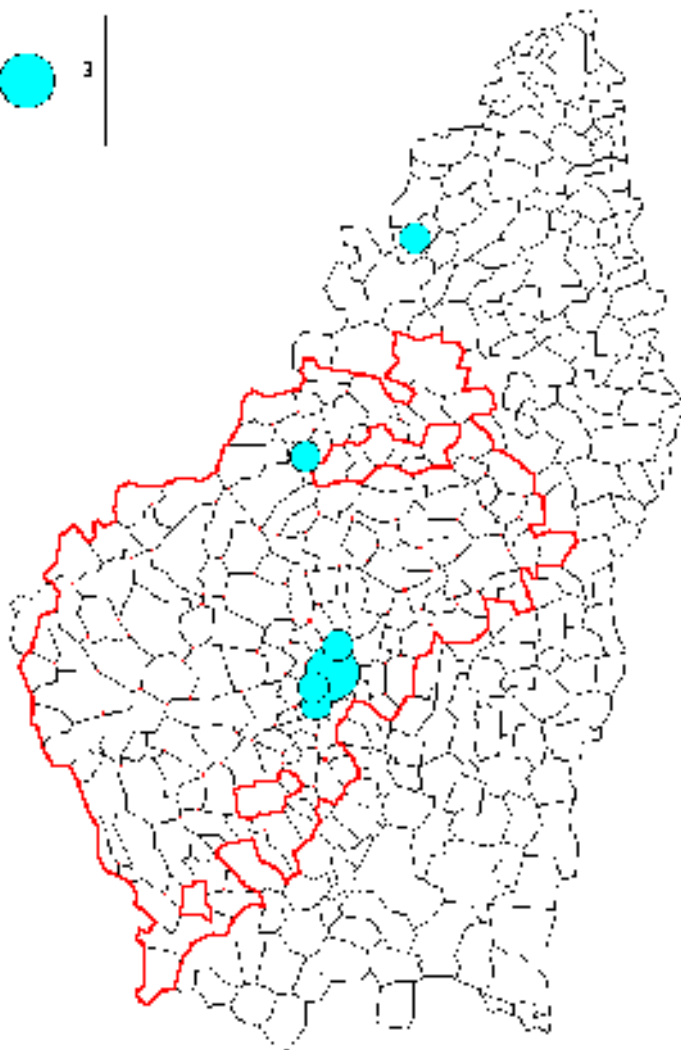

Nombre d'industries : 0,5, 1, 2  
Source : IREDD - Étienne  
Cartographie : Luc Carlier

### Industries des boissons



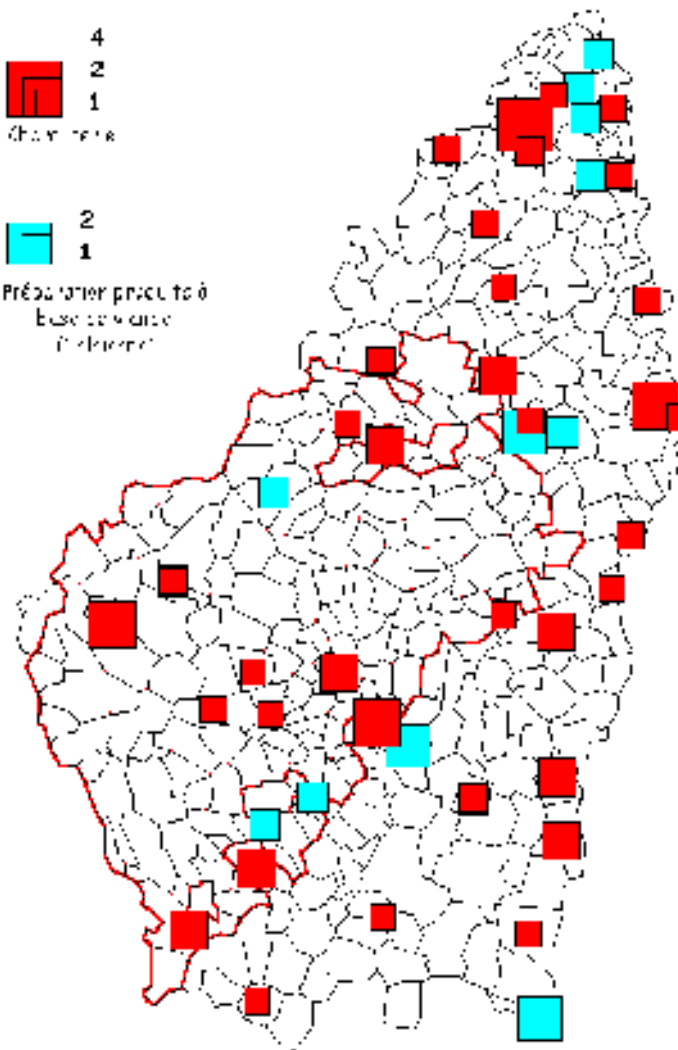
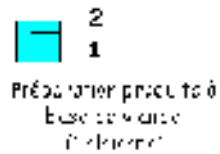
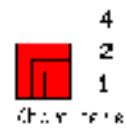
Nombre d'industries : 1, 2, 4  
Source : IREDD - Étienne  
Cartographie : Luc Carlier

### Exploitation de sources



Nombre d'exploitations Eau de l'ISCC - Étienne  
Cartographie Luc Caris

### Charcuteries salaisons



Nombre d'exploitations Eau de l'ISCC - Étienne  
Cartographie Luc Caris

